

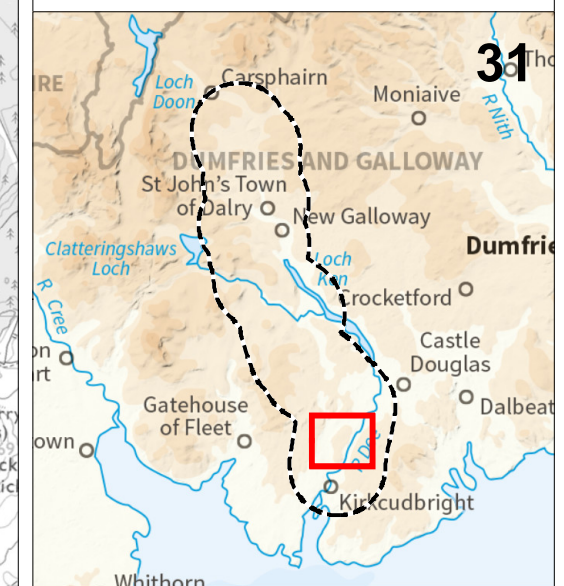
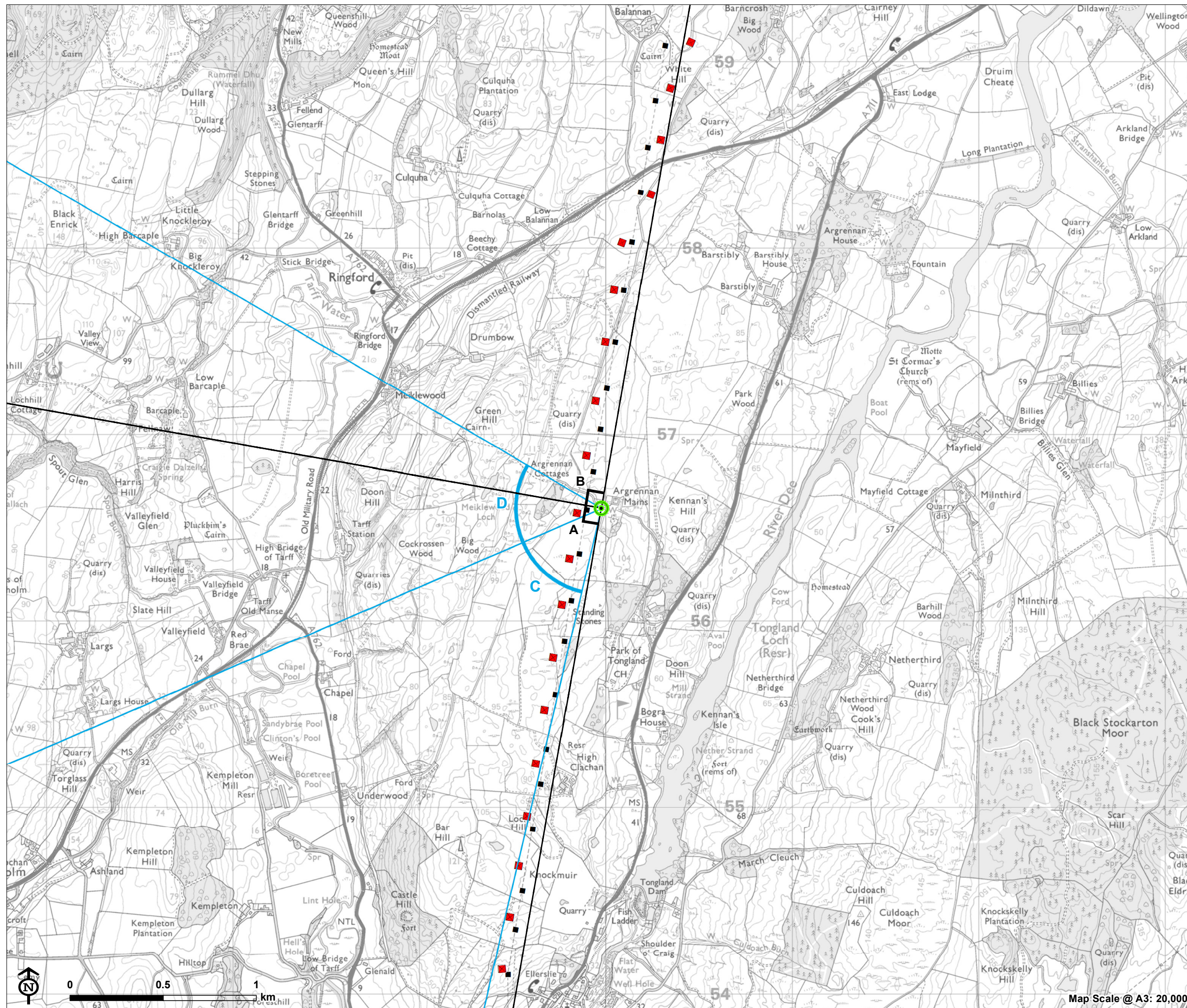
Figure 7.51.1: Viewpoint 31  
Unclassified road (U43S) near Argrennan  
Mains

Overhead line infrastructure

- Glenlee to Tongland (steel lattice tower)
- Existing tower for removal
- ⊙ Viewpoint
- ∨ 90° field of view
- ∨ 53.5° field of view

Distance to Nearest Tower from each connection:

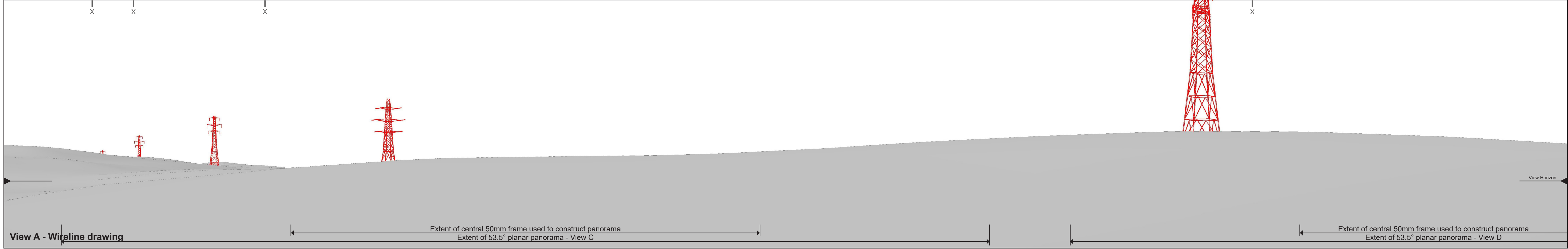
- N or R Tower for Removal: 0.08km
- G - T: 0.13km





View A - Baseline photograph

This image provides landscape and visual context only



View A - Wireline drawing

Extent of central 50mm frame used to construct panorama  
Extent of 53.5° planar panorama - View C

Extent of central 50mm frame used to construct panorama  
Extent of 53.5° planar panorama - View D

View Horizon

OS reference: 269974 E 556606 N  
AOD: 92 m  
Direction of view: 235°

Horizontal field of view: 90° (cylindrical projection)  
Principal distance: 522 mm  
Paper size: 841 x 297 mm (half A1)  
Correct printed image size: 820 x 260 mm

Camera: Nikon D750  
Lens: Nikkor AF 50mm f/1.8D  
Camera height: 1.5 m AGL  
Date and time: 11/07/2017 10:20

Line Route key: **Glenlee to Tongland**  
X - Existing 132kV tower removal


Figure: 7.51.2

Viewpoint 31: Unclassified road (U43S) near Argrennan Mains



View B - Baseline photograph

This image provides landscape and visual context only



View B - Wireline drawing

View Horizon

OS reference: 269974 E 556606 N  
 AOD: 92 m  
 Direction of view: 325°


Horizontal field of view: 90° (cylindrical projection)  
 Principal distance: 522 mm  
 Paper size: 841 x 297 mm (half A1)  
 Correct printed image size: 820 x 260 mm

Camera: Nikon D750  
 Lens: Nikkor AF 50mm f/1.8D  
 Camera height: 1.5 m AGL  
 Date and time: 11/07/2017 10:20

Line Route key: **Glenlee to Tongland**  
 X - Existing 132kv tower removal

Figure: 7.51.3

Viewpoint 31: Unclassified road (U43S) near Argrennan Mains



View C - Wireline drawing (The view horizon has been adjusted in this image to show greater vertical visibility of the proposed overhead line)

View flat at a comfortable arm's length

OS reference: 269974 E 556606 N	Horizontal field of view: 53.5° (planar projection)	Camera: Nikon D750	Line Route key: <b>Glenlee to Tongland</b>
AOD: 92 m	Principal distance: 812.5 mm	Lens: Nikkor AF 50mm f/1.8D	X - Existing 132kv tower removal
Direction of view: 220°	Paper size: 841 x 297 mm (half A1)	Camera height: 1.5 m AGL	
	Correct printed image size: 820 x 260 mm	Date and time: 11/07/2017 10:20	

**Figure: 7.51.4**  
**Viewpoint 31: Unclassified road (U43S) near Argrennan Mains**



View C - Photomontage (The view horizon has been adjusted in this image to show greater vertical visibility of the proposed overhead line)

View flat at a comfortable arm's length

OS reference:	269974 E 556606 N	Horizontal field of view:	53.5° (planar projection)	Camera:	Nikon D750
AOD:	92 m	Principal distance:	812.5 mm	Lens:	Nikkor AF 50mm f/1.8D
Direction of view:	220°	Paper size:	841 x 297 mm (half A1)	Camera height:	1.5 m AGL
		Correct printed image size:	820 x 260 mm	Date and time:	11/07/2017 10:20

**Figure: 7.51.5**  
**Viewpoint 31: Unclassified road (U43S) near Argrennan Mains**



View D - Wireline drawing (The view horizon has been adjusted in this image to show greater vertical visibility of the proposed overhead line)

View flat at a comfortable arm's length

OS reference: 269974 E 556606 N	Horizontal field of view: 53.5° (planar projection)	Camera: Nikon D750	Line Route key: <b>Glenlee to Tongland</b>
AOD: 92 m	Principal distance: 812.5 mm	Lens: Nikkor AF 50mm f/1.8D	X - Existing 132kv tower removal
Direction of view: 278°	Paper size: 841 x 297 mm (half A1)	Camera height: 1.5 m AGL	
	Correct printed image size: 820 x 260 mm	Date and time: 11/07/2017 10:20	

**Figure: 7.51.6**  
**Viewpoint 31: Unclassified road (U43S) near Argrennan Mains**



View D - Photomontage (The view horizon has been adjusted in this image to show greater vertical visibility of the proposed overhead line)

View flat at a comfortable arm's length

OS reference:	269974 E 556606 N	Horizontal field of view:	53.5° (planar projection)	Camera:	Nikon D750
AOD:	92 m	Principal distance:	812.5 mm	Lens:	Nikkor AF 50mm f/1.8D
Direction of view:	278°	Paper size:	841 x 297 mm (half A1)	Camera height:	1.5 m AGL
		Correct printed image size:	820 x 260 mm	Date and time:	11/07/2017 10:20

Figure: 7.51.7

Viewpoint 31: Unclassified road (U43S) near Argrennan Mains